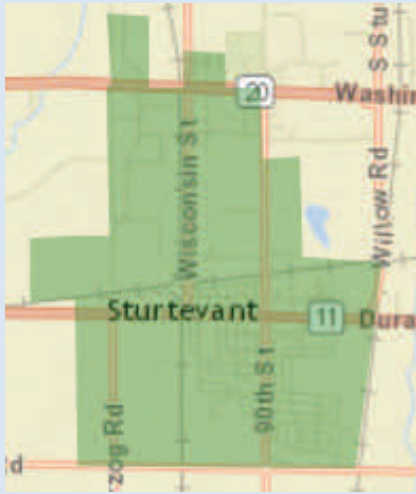


# 2017 Sturtevant



## Current Population

# 7,110

**About:** Located less than 2 miles from Interstate-94, Sturtevant is home to almost 7,000 residents and nearly 250 businesses. Centrally located between Milwaukee and Chicago, Sturtevant offers an innovative and supportive environment for large and small businesses. Sturtevant is home to a mix of internationally owned firms and distribution companies with many located within the community's two business parks. The attractive location makes Sturtevant a great place to live, work, and play.

### Government

Village President: Jayme Hoffman  
 Administrator, Clerk, & Treasurer: Mary Cole  
 County Executive: Jonathan Delagrave

### Tax Information

Mill Rate: \$21.68 per \$1,000  
 Corporate Income Tax: 7.9%  
 Sales Tax: 5.5%  
 Individual Income Tax: 4.0% - 7.65%

### Utilities

Water: Racine Water Utility  
 Sewer: Sturtevant Sewer Utility  
 Gas/Electric: We Energies  
 Garbage: Advanced Disposal

## Labor Force & Employment

Unemployment Rate

# 3.3%

 (Dec '16)

Median Household Income

# \$51,876

Total Employees

# 2,707

Labor Shed Potential (30 Min. Drive Time)

# 317,276



VILLAGE OF STURTEVANT, WISCONSIN

### Major Employers

Company	Industry
CREE	Commercial, Industrial, & Institutional Electric Lighting Fixtures
BRP US Inc.	Motorboats, Inboard or Outboard
Andis Company	Hair Clippers for Human Use
UNFI	Organic, Natural & Specialty Food Distributor
Kerry Savory	Seasoning and Spice Manufacturing
American Metal Tech., LLC.	Machine Tools Manufacturing
LEMAN USA, Inc.	Freight Cargo Logistics
Goodwill Manufacturing, Inc.	Job training and related services

### Largest Employment Sectors

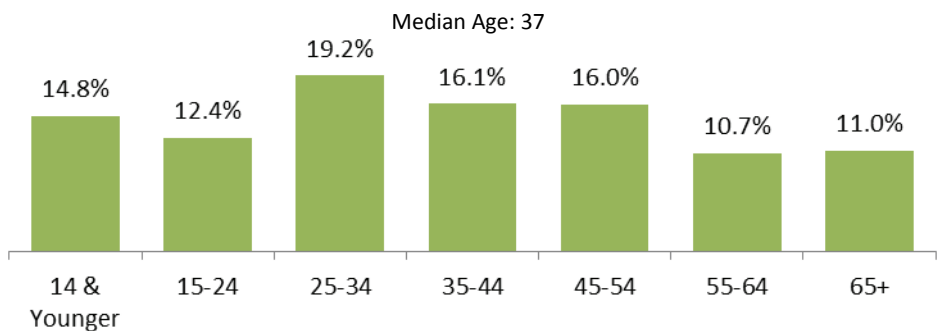
Rank	Sector	Employed	Percent	U.S.
1	Manufacturing	1,879	24.4%	8.0%
2	Retail Trade	1,850	24.0%	13.6%
3	Construction	1,227	15.9%	5.1%
4	Public Administration	906	11.8%	6.6%
5	Wholesale Trade	677	8.8%	4.5%

### Labor Force Commuting Patterns

Live OUTSIDE Sturtevant and Commute INTO Sturtevant:	4,929
Live IN Sturtevant and Commute OUT of Sturtevant:	2,881
Live and Work WITHIN Sturtevant:	188

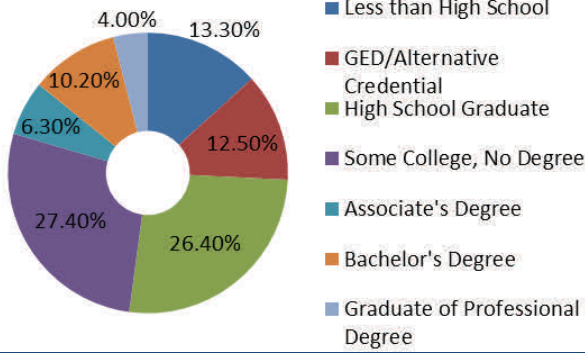
Source: CensusOnTheMap 2014

### Demographics



Education

Educational Attainment



Closest Institutions of Higher Education

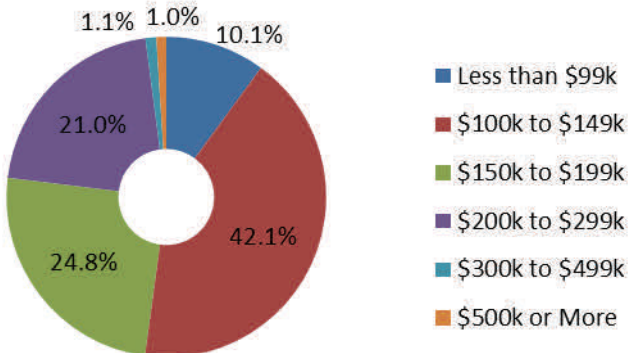
Institute	Distance from Village Center	Type	Enrollment	
			Undergrad	Graduate
Gateway Tech. College (iMET Campus) (Racine Campus) (Kenosha Campus)	~ 2.0 Miles	2 Yr.	~ 578	N/A
	6.9 Miles		2,780	
	8.7 Miles		7,410	
UW-Parkside	6.3 Miles	4 Yr.	4,489	128
Carthage College	9.2 Miles	4 Yr.	2,500	-
UW-Milwaukee	32.4 Miles	4 Yr.	23,108	4,934
UW-Whitewater	49.3 Miles	4 Yr.	10,971	1,188

Housing

Housing Summary

Total Housing Units	2,278
Owner-Occupied Housing	66.0%
Renter-Occupied Housing	27.9%
Number of Households	2,159
Average Household Size	2.44
Median Home Value	\$147,398

Housing Value



Transportation/ Mobility

Avg Commute Time (Mins)

**19** to Downtown Racine  
**31** to Milwaukee  
**70** to Chicago

Access to

**3**  
 Major Highways  
 (11, 20, 31)

**1**

Major Interstates  
 (94)



Trucking Services

**152** Warehouse and trucking establishments in Racine



Rail Services

Area rail service provided by Canadian Pacific Railway and Union Pacific Railroad. Passenger rail services provided by Amtrak located in Sturtevant.



Air Services

Close proximity to two International Airports: 19 miles to the south of Milwaukee's General Mitchell International Airport and 57 miles to the north Chicago's O'Hare International Airport. Also served by two smaller airports: Sylvania Airport in Sturtevant and John H. Batten Field in Racine.

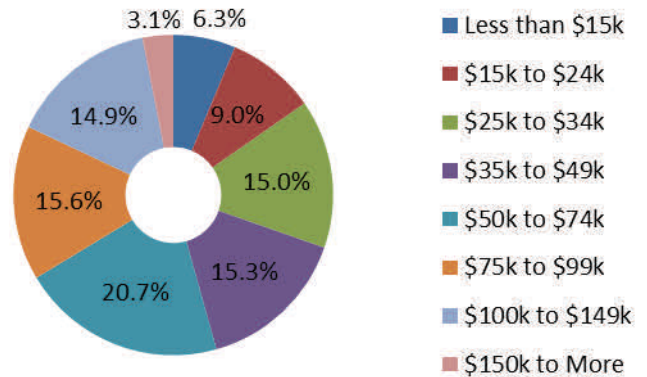


Sea Port Services

The Port of Milwaukee is located 26 miles to the northeast.



Household by Income



More Information

Village of Sturtevant [www.sturtevant-wi.gov](http://www.sturtevant-wi.gov)  
 Phone: 262-886-7200

Racine County Economic Development [www.racinecountyedc.org](http://www.racinecountyedc.org)  
 Phone: 262-898-7432

Racine Area Manufacturers and Commerce [www.racinechamber.com](http://www.racinechamber.com)  
 Phone: 262-634-1931

Prepared by Racine County Economic Development Corporation using ESRI 2015 Data—January 2017

