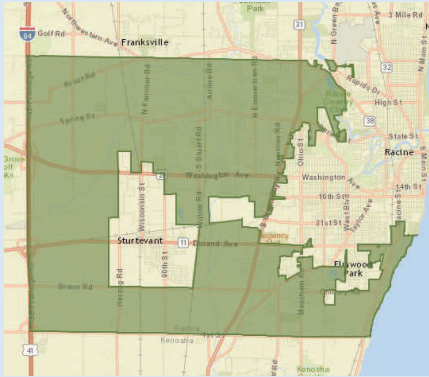


2017 Village of Mount Pleasant



Labor Force & Employment

Unemployment Rate **3.8%** (March '17) Median Household Income **\$59,584**

Total Employees **14,492** Labor Shed Potential (30 Min. Drive Time) **240,149**



VILLAGE OF MOUNT PLEASANT, WI

Current Population

26,206

About: Comprised of 34 square miles of prime Eastern Racine County real estate, Mount Pleasant stretches from Lake Michigan to Interstate-94 and is home to almost 980 businesses. One of the fastest growing communities in Wisconsin, Mount Pleasant's location provides easy access to both Milwaukee and Chicago. The Village's home town feel, optimal positioning, and a progressive attitude makes Mount Pleasant a great place to live, work, and visit.

Government

Village President: Dave Degroot
 Interim Administrator: Tim Zarzecki
 County Executive: Jonathan Delagrave

Tax Information

Mill Rate: \$21.43 per \$1,000
 Corporate Income Tax: 7.9%
 Sales Tax: 5.5%
 Individual Income Tax: 4.0% - 7.65%

Utilities

Water: City of Racine Water Utility
 Sewer: Mount Pleasant Sanitary Sewer Utility
 Gas/Electric: We Energies
 Garbage: Advanced Disposal Services

Major Employers

Company	Industry
SC Johnson Waxdale	Specialty Cleaning, Polishing & Sanitary Consumer Products
All Saints Health Care System, Inc.	General Medical & Surgical Hospitals
Aurora Healthcare	Healthcare
CNH Industrial Capital LLC	Agriculture Credit Institution
CNH Industrial	Farm Machinery and Equipment
Wal-Mart Stores, Inc	Department stores, discount
Putzmeister	Pump & Pumping Equipment Manufacturing
Seda North America	Paperboard Container Manufacturing

Largest Employment Sectors

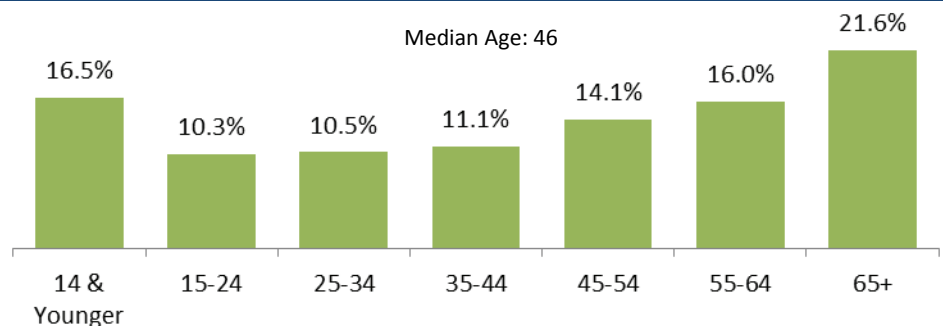
Rank	Sector	Employed	Percent	U.S.
1	Retail Trade	2,831	20.5%	13.6%
2	Health Care & Social Assistance	2,217	12.1%	13.6%
3	Manufacturing	1,788	13.0%	8.0%
4	Accommodation & Food Services	1,502	10.9%	8.8%
5	Other Services (except Public Administration)	788	5.7%	5.5%

Labor Force Commuting Patterns

Live OUTSIDE Mount Pleasant and Commute INTO Mount Pleasant:	9,603
Live IN Mount Pleasant and Commute OUT of Mount Pleasant:	12,806
Live and Work WITHIN Mount Pleasant:	1,259

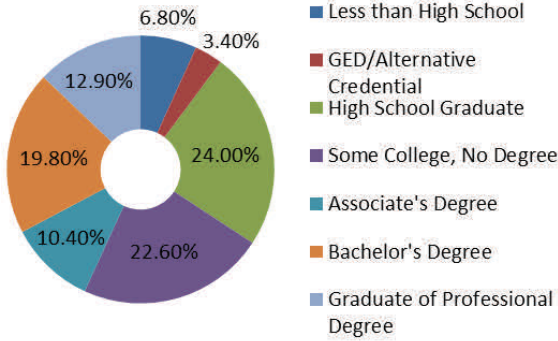
Source: CensusOnTheMap 2014

Demographics



Education

Educational Attainment



Closest Institutions of Higher Education

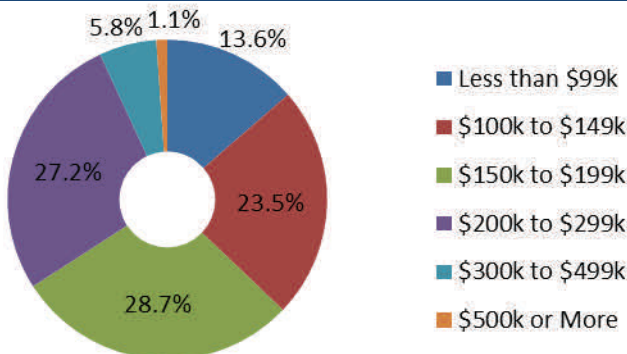
Institution	Distance from Village Center	Type	Enrollment	
			Undergrad	Graduate
Gateway Tech. College (iMET Campus) (Racine Campus) (Kenosha Campus)	~ 2.3 Miles	2 Yr.	~ 578	N/A
	7.0 Miles		2,780	
	10.8 Miles		7,410	
UW-Parkside	8.4 Miles	4 Yr.	4,489	128
Carthage College	11.4 Miles	4 Yr.	2,887	91
UW-Milwaukee	30.8 Miles	4 Yr.	23,108	4,934
UW-Whitewater	48.4 Miles	4 Yr.	10,971	1,188

Housing

Housing Summary

Total Housing Units:	11,911
Owner-Occupied Housing:	71.8%
Renter-Occupied Housing:	21.8%
Number of Households:	11,145
Average Household Size:	2.30
Median Home Value:	\$172,292

Housing Value



Transportation/ Mobility

Avg Commute Time (Mins)

15 to Downtown Racine
32 to Milwaukee
70 to Chicago

Access to

5 Major Highways (20,11,31,38,32)
1 Major Interstate (94)



Trucking Services

152 Warehouse and trucking establishments in Racine County



Rail Services

Area rail service provided by Canadian Pacific Railway and Union Pacific Railroad. Passenger rail services provided by Amtrak located only a few miles away in Sturtevant.



Air Services

Close proximity to two International Airports: 19 miles to the south of Milwaukee's General Mitchell International Airport and 58 miles to the north Chicago's O'Hare International Airport. Also served by two smaller airports: John H. Batten Field in Racine and Sylvania Airport in Sturtevant.

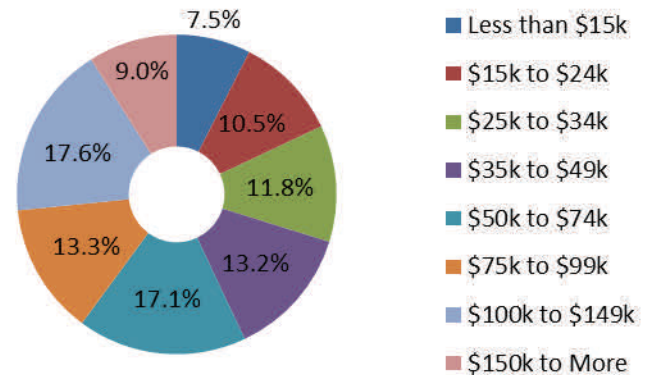


Sea Port Services

The Port of Milwaukee is located 25 miles to the northeast.



Household by Income



More Information

Village of Mount Pleasant	www.mtpleasantwi.gov Phone: 262-664-7800
Racine County Economic Development	www.racinecountyedc.org Phone: 262-898-7432
Racine Area Manufacturers and Commerce	www.racinechamber.com Phone: 262-634-1931

